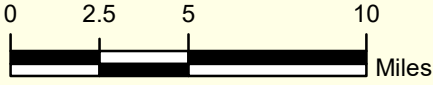
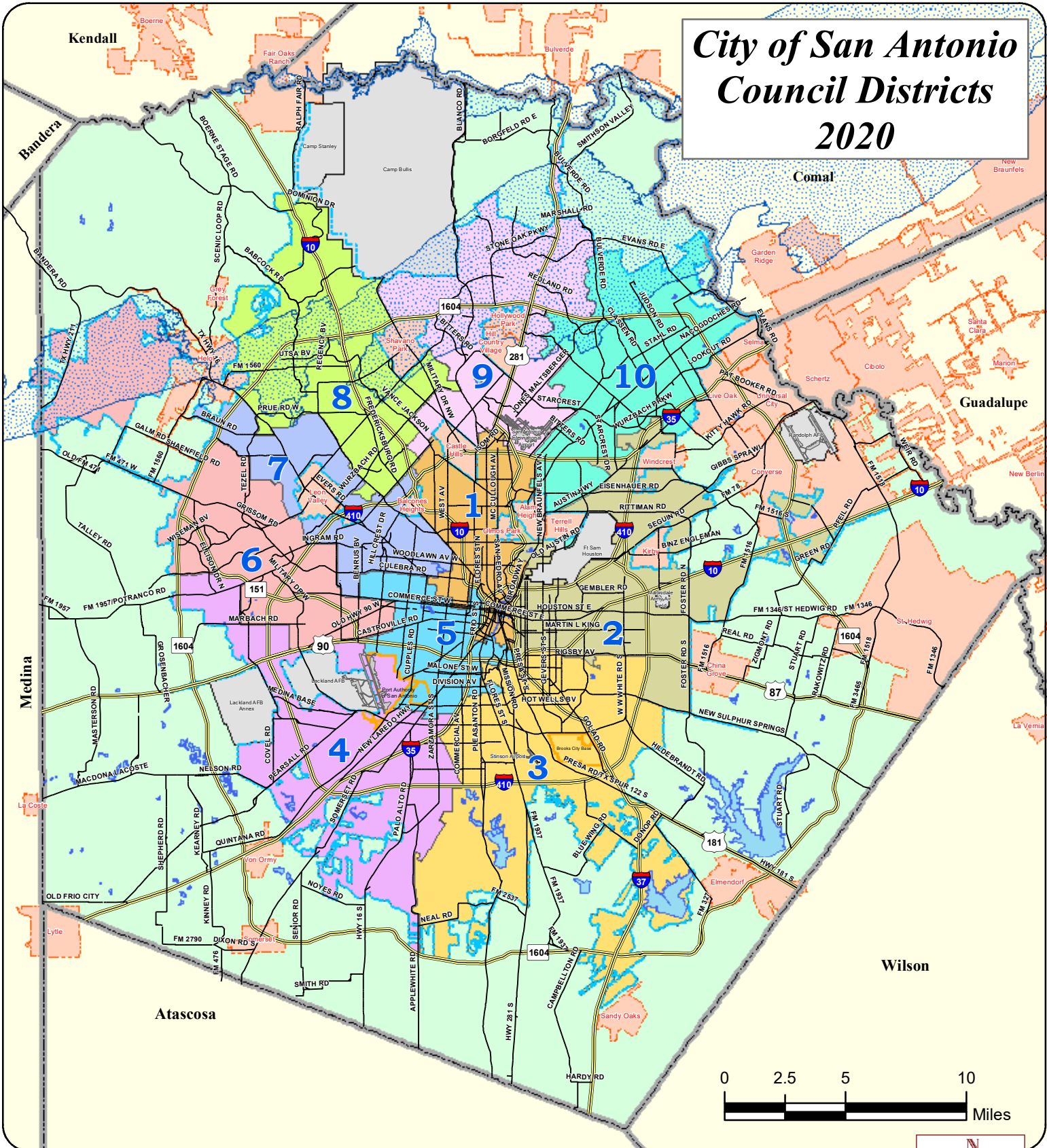


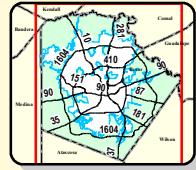
# City of San Antonio Council Districts 2020



### Legend

- District 1
- District 3
- District 5
- District 7
- District 9
- District 2
- District 4
- District 6
- District 8
- District 10

- City of San Antonio
- Military Bases
- Cities and Towns
- Extraterritorial Jurisdiction Line
- Edwards Aquifer Recharge Zone
- Bexar County
- Lakes
- Limited Purpose Annexations



Data Source: City of San Antonio Enterprise GIS, Bexar Metro 911, Bexar Appraisal District  
 This map is for informational purposes only. It is not intended to be used for legal or financial purposes. The City of San Antonio is not responsible for any errors or omissions in this map. The City of San Antonio is not responsible for any damages or losses resulting from the use of this map. The City of San Antonio is not responsible for any claims or liabilities resulting from the use of this map. The City of San Antonio is not responsible for any claims or liabilities resulting from the use of this map.

Map Created by: sm12209  
 Map Creation Date: 1/2/2020  
 Map file location: \\scommon\misc\GIS\IP\5plan\_lib\Archived\Static Map Updates\CouncilDistrict\_8\_5x11\_2020.mxd  
 PDF File name: 1907GG22.pdf

**City of San Antonio**  
 Information Technology Services Department  
 GIS Public Services Division  
 Riverview Towers  
 111 Soledad St. 9th Floor  
 San Antonio, TX 78205